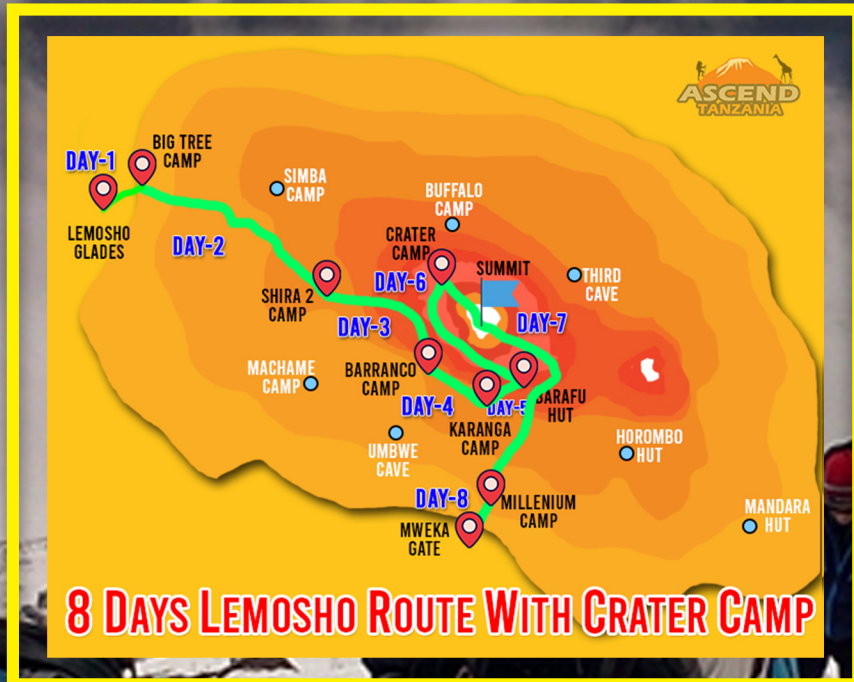


# 8 DAYS LEMOSHO ROUTE WITH CRATER CAMP



This is the longest and most remote route to Kilimanjaro. After beautiful forests and moorlands it crosses the Shira Plateau to meet up with the Machame Route.







LEMOSHO ROUTE

- 📅 DURATION: 6-9 DAYS
- 📍 ASCENT DISTANCE: 46.26 KM
- 📍 DESCENT DISTANCE: 20.6 KM (MWEKA ROUTE)
- 🏔️ TREK DIFFICULTY: MODERATE
- 📏 TOTAL DISTANCE: 66.86 KM
- 🏠 HIGHLIGHT: EXPENSIVE

8 DAYS LEMOSHO ROUTE WITH CRATER CAMP

- 👑 SUMMIT SUCCESS CHANCE - GOOD
- ⛰️ ALTITUDE PROFILE - AVERAGE
- 🏔️ DIFFICULTY - CHALLENGING
- 👁️ SCENERY - EXCELLENT
- 🦌 WILDERNESS - VERY GOOD
- 🎥 360° VIEWS - WEST/ SOUTH/ EAST
- ♿️ ACCESSIBILITY - GOOD
- 💰 AFFORDABILITY - EXPENSIVE





## Day 1

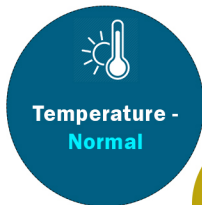
## Day 2



Difficulty Level -  
Low



Environment -  
Rain Forest



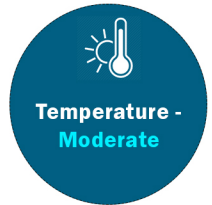
Temperature -  
Normal



Difficulty Level -  
Medium



Environment -  
Heath



Temperature -  
Moderate

LEMOSHO GLADES TO BIG TREE CAMP

ELEVATION: 700M

DISTANCE: 7 KMS

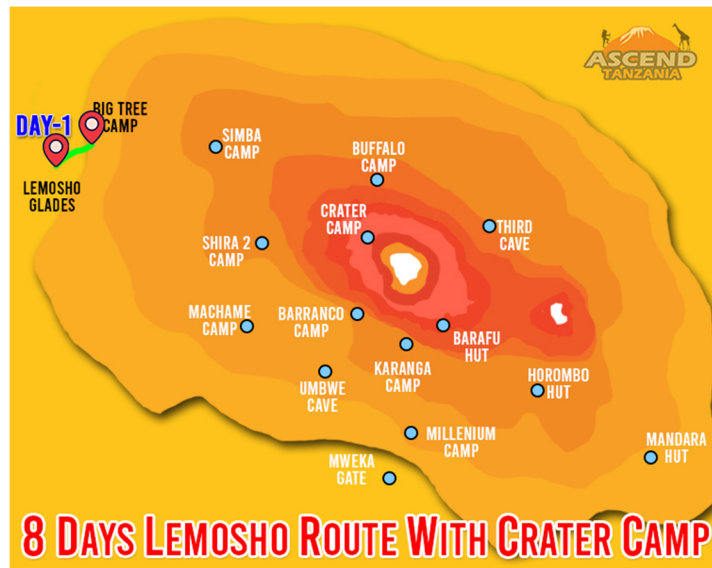
HIKING TIME: 3 HOURS

BIG TREE CAMPTOSHIRA CAMP 2

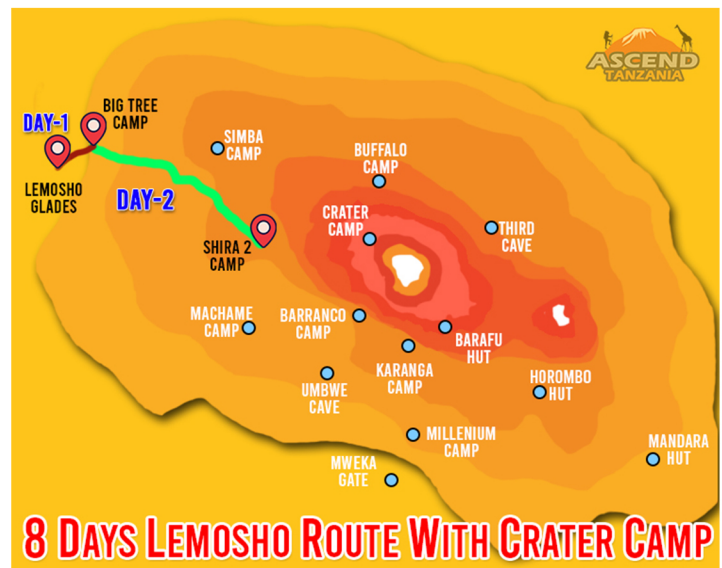
ELEVATION: 1050M

DISTANCE: 14 KM

HIKING TIME 7-8 HOURS



**8 DAYS LEMOSHO ROUTE WITH CRATER CAMP**



**8 DAYS LEMOSHO ROUTE WITH CRATER CAMP**

Pick up at the lodge and transfer to Lemosho gate to start your trek. Leave in the morning from Moshi to Londorossi village where gate is located. The start of trail 2100m trek winds up through the lush forest zone on to the lower slopes of the northern side, going to Shira Plateau. Overnight at Mti Mkubwa 2650m, 4 to 5hrs.

Trek to Shira 2 Hut walking through the fine open moorlands. Overnight at Shira 2 Hut. 3480m 6 to 7hrs.



## Day 3

## Day 4



Difficulty Level –  
High



Environment –  
Heath



Temperature –  
Moderate



Difficulty Level –  
Medium



Environment –  
Alpine Desert



Temperature –  
Cold



SHIRA CAMP2 TOBARRANCO CAMP



ELEVATION: 1300M



DISTANCE: 10 KM



HIKING TIME: 6-7 HOURS



BARRANCO CAMP TO KARANGA VALLEY



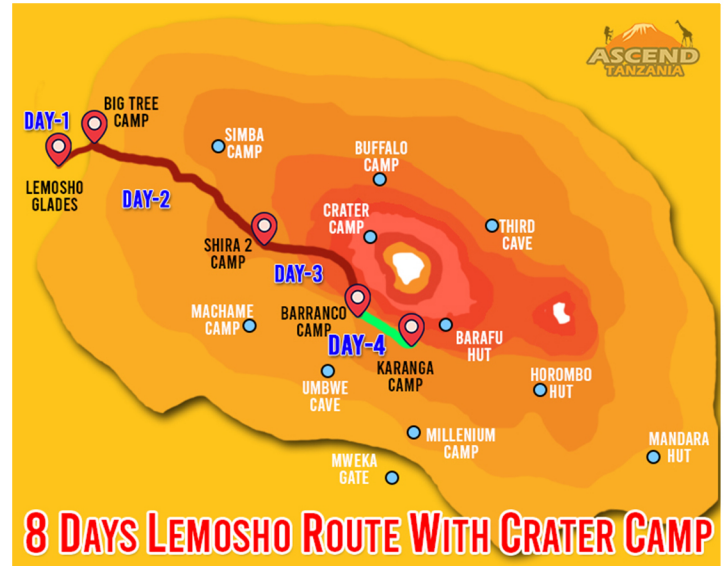
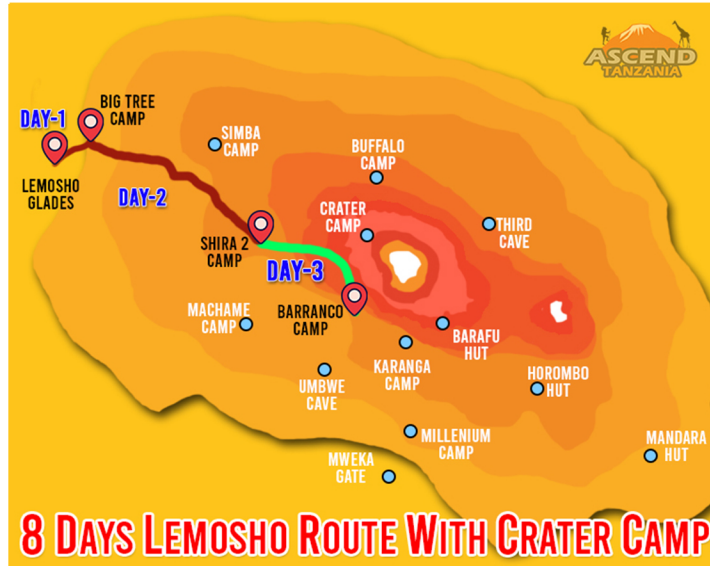
ELEVATION: 500M



DISTANCE: 6 KM



HIKING TIME: 3-4 HOURS



A long trek to Barranco. This camp lies in a sheltered area below the remarkable cliffs of the Breach wall. The Breach wall, the dome of Uhuru and the edge of the Heim Glacier dominate the head of the valley. Overnight at Barranco Camp. 3900m, 6 to 7hrs.

Acclimatization Day. The trek continues from Baranco to Karanga valley. Overnight at Karanga camp. 3930m, 3 to 4hrs.





## Day 5

## Day 6



Difficulty Level –  
High



Environment –  
Alpine Desert



Temperature –  
Cold



Difficulty Level –  
High



Environment –  
Alpine Desert



Temperature –  
Cold



KARANGA CAMP TO BARAFU CAMP



ELEVATION: 650M



DISTANCE: 4 KM



HIKING TIME: 3-4 HOURS



BARAFU CAMPTO CRATER CAMP

FURTWANGLER GLACIER



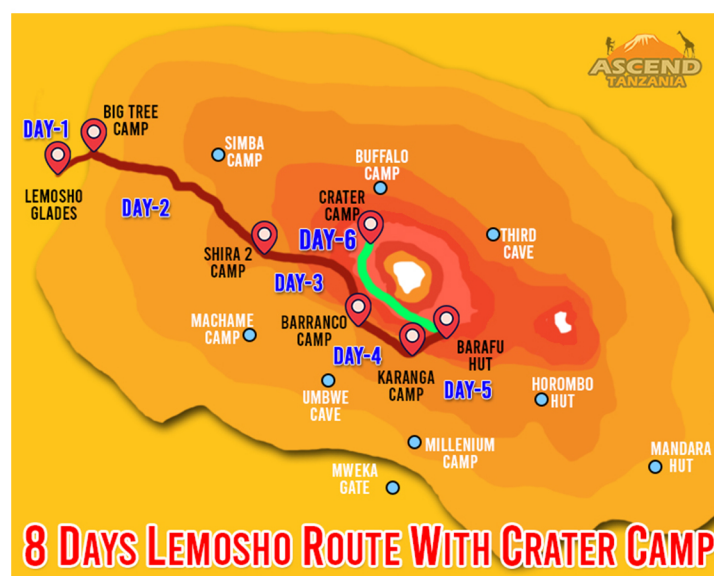
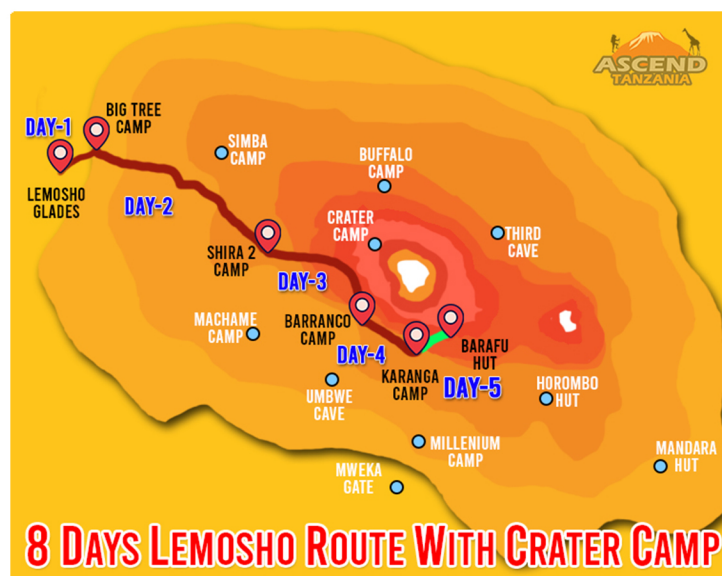
ELEVATION: 1000M



DISTANCE: 10 KM



HIKING TIME: 10-12 HOURS



In the morning trek to Barafu. Huge glaciers and cliffs can be seen which mark this part of the mountain. Here is the last water point. Overnight Barafu Camp. 4600m, 3hrs.

In the morning trek to Crater Camp beautiful scenery of Ash pit after lunch your guides take you to walk around the Ash pit. Overnight Furtwangler glacier.





## Day 7



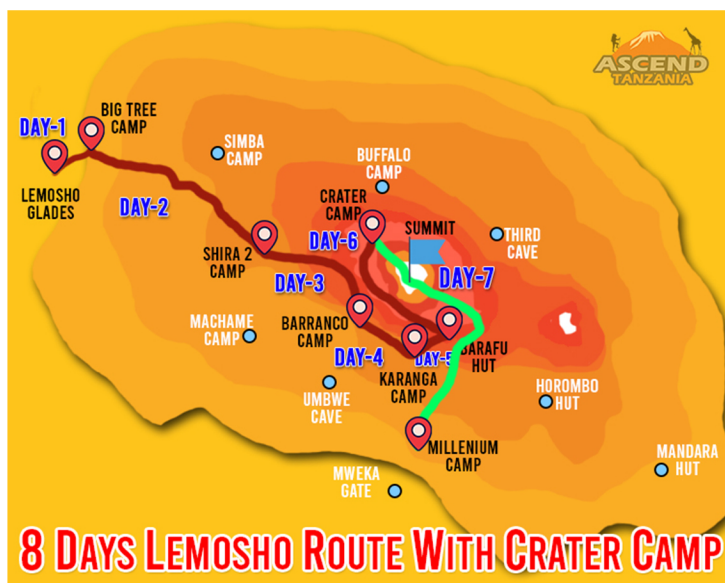
 CRATER CAMP FURTWANGLER GLACIER TO

UHURU PEAK

 ELEVATION: 295M

 DISTANCE: 1 KM

 HIKING TIME: 1 HOUR




At midnight the trek instigates up to the final steep walk gradually up the ridge and around the crater to reach Uhuru peak at 5895m. From the summit the trek descends to overnight at Millennium. 3100m.



## INCLUDE

- ✓ All park entry fees
- ✓ All camping and hut fees
- ✓ Airport transfer (round trip)
- ✓ All camping gears
- ✓ Rescue fees
- ✓ Oxygen cylinder
- ✓ Ox miter machine
- ✓ Transport to/from the mountain gates
- ✓ Guide, chef and porters salaries
- ✓ Meals( 3 times per day)
- ✓ Cook and kitchen utensils
- ✓ VAT
- ✓ Daily briefing
- ✓ Boiled/Purified drinking water
- ✓ Sleeping pads
- ✓ English speaking guide (certified as a Wilderness First Responder & Emergency Medicine Adult and Child CPR)
- ✓ Special Language Guide (for \$20 per guide,per day)
- ✓ Free WiFi at the hotel
- ✓ Mobile Communications (for emergency only)
- ✓ First Aid & Injury prevention kits
- ✓ 2 night hotel stay, before and after the climb at a Budget hotel.
- ✓ 10% discount on gear rental ( the discount applies for online shopping only)
- ✓ Personal Summit Certificate stamped and signed by the National Park and your Guide
- ✓ Dinner (local dish) + 2 Beers or Sodas After the climb to celebrate with the team




## EXCLUDE

- ✗ International and local flight from to back home
- ✗ Tips (Gratuity) to guide and porters
- ✗ Personal mountain gear (We offer high quality Gear Rental, see below for more info)



# GET FREE KILIMANJARO PACKING LIST TO MAKE SURE THAT YOU DON'T FORGET ANYTHING



**Travel  
Documents**



**Travel  
Clothing**



**Climbing  
Clothing**



**First  
Aid Kit**



**Toiletries**



**Travel  
Equipment**



**Climbing  
Equipment**



**Personal  
Items**



**Camping  
Equipment**



**Food**






# CAMPING GEAR



# CLOTHES



# HIKING GEAR





## Lemosho 8 day route

Review of Ascend Tanzania



Reviewed 17 February 2019 via mobile



Paul M  
1

Had a great trip with Tino and his team. Every aspect of our trip was well planned and well communicated. Tino is a great guide and his team makes sure your every need is taken care of. I was so surprised how good the food was too - Freddy is an amazing cook! I had planned on losing weight but couldn't do it with the quality of meals we had. Summit day is definitely intimidating but the entire staff prepared you and gave every assurance that we'd make it. I really don't think I could have made it without the support and professionalism of Tino's crew. What a spectacular bucket list event!

Date of experience: February 2019



## Lomosh Route 8 days

Review of Ascend Tanzania



Reviewed 16 November 2018 via mobile



cross-country95  
London, United Kingdom  
3

All I can say is George & Hussain and their faithful crew got us to the top when it seemed we were too weak. It takes a good guide to know when to assist and descend if needed, and we felt great comfort in the extreme experience of George. Choosing the right company and team are important, we witnessed other groups who climbed to fast for their ability and failed. George and Hussain correctly assessed our capabilities and got us through each day so that we could stop and enjoy the scenery! It's not all about the summit, take time to learn and enjoy every landscape and plant along the way. Ask Ascend for George and Hussain and they will select an excellent crew!

Date of experience: October 2018



## 9 day Lemosho Crater Route

Review of Ascend Tanzania



Reviewed 15 February 2019



Dom L  
2

These guys at Ascend Tanzania are the best! A crew of 11 led by Mussa made my old dream come true: summit Kili. My friend and I picked the scenic Lemosho 9-day route that includes camping at crater camp. The service provided by Ascend was exceptional: from fast response to email inquiries while booking the tour, to punctuality, friendliness and amazing support during the trek. If you want the real experience, I highly recommend booking your Kili tour with a local company, and with those guys in particular. Dominique "Geek#2" Lempereur

Date of experience: February 2019





# **We're Here For You 24/7 Everyday! Let Us Help With Your Kilimanjaro Climb...**

Please get in touch if you have questions about climbing Kilimanjaro or just want to find out more about our adventure trips..



## **Address Street**

Moshi, Plot No. 23-H, Mankinga Street, Moshi Tanzania

Ethopia Street, Plot No. 27, Block 21 House No 3, Kaloleni



## **Address Email**

[info@ascendtanzania.com](mailto:info@ascendtanzania.com)



## **Phone Number**

+255 (0) 763 586 729

+255 (0) 754 007 126